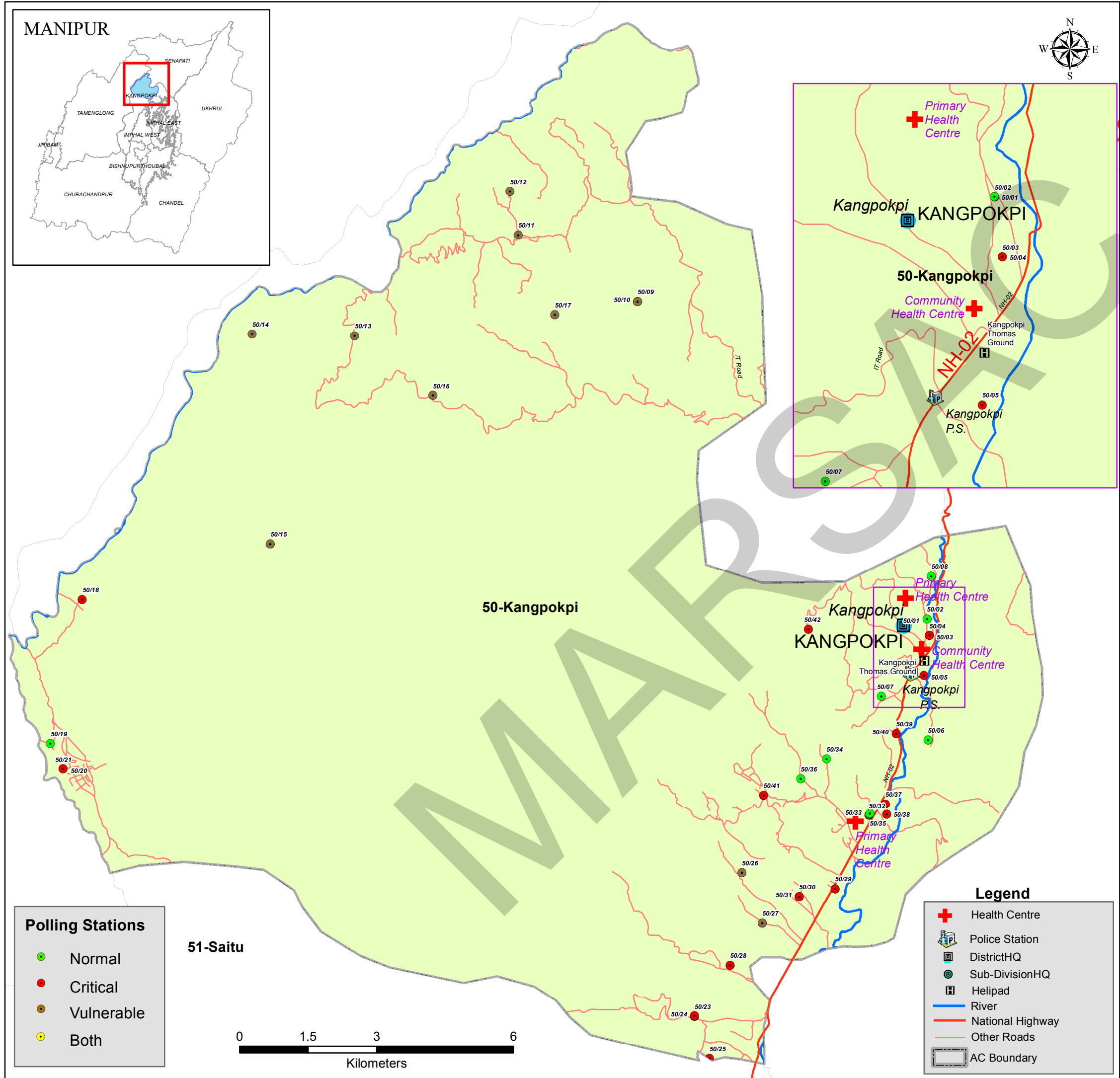


MANIPUR



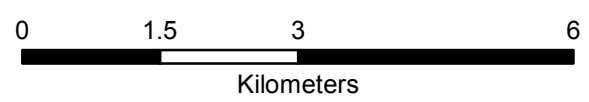
# AC MAP (50-Kangpokpi AC )

POLL_NO	PS_NAME	PS_TYPE
50/01	Sadar Hills Modern English School(N/W)	Normal
50/02	Sadar Hills Modern English School(S/W)	Critical
50/03	Saraswati Hindi School (R/W)	Critical
50/04	Saraswati Hindi School (L/W)	Critical
50/05	Salem U.J.B School (L/W)	Critical
50/06	Haijang UJB School	Normal
50/07	L.Songtun Primary School	Normal
50/08	Laikot Jr. High School	Normal
50/09	Paodel Aided L.P School(L/W)	Vulnerable
50/10	Paodel Aided L.P School(R/W)	Vulnerable
50/11	Manidara Jr. High School	Vulnerable
50/12	School Praganda U.J.B School	Vulnerable
50/13	Panikheti Jr. High School	Vulnerable
50/14	Timsina Aided Primary School (R/W)	Vulnerable
50/15	Naibet UJB School	Vulnerable
50/16	Gorkha Tapon Primary School	Vulnerable
50/17	Singharup Aided Jr. High School	Vulnerable
50/18	Wakotphai Junior High School	Critical
50/19	M. Chaljang U.J.B. School	Normal
50/20	Makui Khullen High School (L/W)	Critical
50/21	Makui Khullen High School (R/W)	Critical
50/22	Laloi Aided L.P. School	Critical
50/23	Kholjang UJB School (R/W)	Critical
50/24	Kholjang UJB School (L/W)	Critical
50/25	Tujang Paspati L.P School	Critical
50/26	Saraswati Upper Primary School (R/W)	Vulnerable
50/27	Gopibung Kuki UJB School	Vulnerable
50/28	K. Songtun UJB School	Critical
50/29	H.M. Higher Secondary School(UJB Section building)	Critical
50/30	Keithelmanbi U.J.B.School (R/W)	Critical
50/31	Keithelmanbi U.J.B.School (W/W)	Critical
50/32	Kalapahar Govt. Junior High School (E/W)	Vulnerable
50/33	Kalapahar Govt. Junior High School (W/W)	Vulnerable
50/34	Kalapahar UJB School	Normal
50/35	Gorkha Aided High School	Normal
50/36	Kharkola L.P.School	Normal
50/37	Yaikongpao UJB School (R/W)	Critical
50/38	Tumnoupokpi Govt. Junior High School	Critical
50/39	Daili U.J.B. School (L/W)	Critical
50/40	Daili U.J.B. School (R/W)	Critical
50/41	Haipi U.J.B. School	Critical
50/42	Songtun(J) UJB School	Critical

**Polling Stations**


- Normal
- Critical
- Vulnerable
- Both

51-Saitu



**Legend**

- + Health Centre
- Police Station
- DistrictHQ
- Sub-DivisionHQ
- Helipad
- River
- National Highway
- Other Roads
- AC Boundary



Prepared by:  
Manipur Remote Sensing  
Applications Centre (MARSAC)

Prepared for:  
**CEO, Manipur**